

Instrument No: 2019030274 8/15/2019 12:46 PM BK: 2377 PG: 297 PAGES: 7 DOCTAX PD \$15,312.50 -
RECORDED IN THE OFFICIAL RECORDS OF Tom Bexley, Clerk of the Circuit Court & Comptroller Flagler, FL

Corrective Deed adding 3 properties
see last page of Exhibit A

Prepared by and Return to:
Xpress Title Company
7345 Greenbriar Parkway
Orlando, Florida 32819

QUIT CLAIM DEED

This Quit Claim Deed is made this the 1 day of August, 2019, by and between **Brite Properties of Florida, LLC., a Florida Limited Liability Company**, whose post office address is 619 East Washington Street, Orlando, 32802., (hereinafter referred to as "Grantor") and **DLP BRITE HOMES, LLC., a Florida Limited Liability Company**, whose post office address is, 605 Palencia Club Drive, St. Augustine, FL 32095, (hereinafter referred to as "Grantee").

WITNESSETH:

Grantor, for and in consideration of TEN AND NO/100 DOLLARS (\$10.00) paid by Grantee to Grantor, the receipt of which is hereby acknowledged, and which was paid in conjunction with the sale of real property, does hereby remise, release, convey and Quit Claim to Grantee's and the estate's interest in the following described property in Flagler County, Florida, to-wit:


See Exhibit "A" Attached.


Said properties are not the homestead of the Grantor(s) under the laws and constitution of the State of Florida in that neither Grantor(s) or any members of the household of the Grantor(s) reside thereon.

TO HAVE AND TO HOLD the above described premises, with the appurtenances, unto the said Grantee, its heirs and assigns forever.


TO WITNESS WHEREOF, the said Grantor has executed this Quit Claim Deed under the seal on the date aforesaid.

SIGNED IN THE PRESENCE OF THE FOLLOWING WITNESSES:


Witness Signature
Witness Printed Name: Mary Kathleen Richmond



Witness Signature
Witness Printed Name: Genique Garcia

BRITE PROPERTIES OF FLORIDA, LLC.


Oren Segev

STATE OF FLORIDA
COUNTY OF ORANGE

The foregoing instrument was acknowledged before me this 1 day of August, 2019 by Oren Segev, CEO of Brite Properties of Florida, LLC. who is personally known to me.





Notary Public
My Commission expires: 7/27/23

EXHIBIT "A"

- Lot 34 of Block 3, of PALM COAST, Map of PINE GROVE, Section 24, according to the plat thereof, as recorded in Map Book 8, at Page 42, of the Public Records of Flagler County, Florida.(For Sections 1 thru 16 inclusive, the aforementioned legal description includes the following language, as amended by instrument recorded in Official Records Book 35, at Page 528 of the Public Records of Flagler County, Florida). -
- Parcel # 07-11-31-7024-00030-0340 Address: 10 Princess Kim Lane, Palm Coast FL 32164
 Lot 12, Block 44, of Palm Coast, Map of Florida park, Section 9, according to the plat thereof, recorded in map Book 6, Page 42, of the Public Records of Flagler County, Florida, as amended by instrument recorded in official records Book 35, page 528, Public Records of Flagler County, Florida.
- Parcel # 07-11-31-7009-00440-0120 Address: 26 Fenhill Lane, Palm Coast FL 32137
 Lot 11, Block 10, of Palm Coast, Map of Florida Park, Section 7, according to the Plat thereof, as recorded in Plat Book 6, Page 18 through 27, inclusive and amended by instrument recorded in official records Book 35, page 528, Public Records of Flagler County, Florida.
- Parcel # 07-11-31-7007-00100-0110 Address: 86 Foster Lane, Palm Coast FL 32164
 Lot 4, Block 6, of Palm Coast, Map of Belle Terre, Section 11, a Subdivision according to the plat thereof, described in Plat Book 6, Page 63, of the Public Records of Flagler County, Florida, as amended by instrument recorded in official records Book 35, page 528, Public Records of Flagler County, Florida.
- Parcel # 07-11-31-7011-00060-0040 Address: 31 Becket Lane, Palm Coast FL 32137
 Lot 30, Block 13, of Palm Coast, Map of Belle Terre, Section 13, according to the plat thereof, recorded in map Book 7, Page(s) 1-10, of the Public Records of Flagler County, Florida, as amended by instrument recorded in official records Book 35, page 528, Public Records of Flagler County, Florida.
- Parcel # 07-11-31-7013-00130-0300 Address: 18 Briarvue Lane, Palm Coast FL 32137
 Lot 72, Block 15, of Palm Coast, Map of Belle Terre, Section -13, according to the plat thereof, recorded in map Book 7, Page 1 through 10 inclusive, of the Public Records of Flagler County, Florida.
- Parcel # 07-11-31-7013-00150-0720 Address: 173 Bridgehaven Drive, Palm Coast FL 32164
 Lot 19, Block 23, of Palm Coast, Map of Royal Palms, Section 2 9, according to the plat thereof, recorded in map Book 10, Page 17 through 29, inclusive, of the Public Records of Flagler County, Florida.
- Parcel # 07-11-31-7029-00230-0190 Address: 39 Ryland Drive, Palm Coast FL 32164
 Lot 5, Block 67 Royal Palms-Section-30, Palm Coast, according to the plat thereof, recorded in map Book 10, Page(s) 30 through 42, inclusive, of the Public Records of Flagler County, Florida.
- Parcel # 07-11-31-7030-00670-0050 Address: 12 Rae Drive, Palm Coast FL 32164
 Lot 20, Block 41, of Palm Coast, Map of Pine Grove, Section 28, according to the map or plat thereof, recorded in map Book 9, Page 51 through 66, inclusive, of the Public Records of Flagler County, Florida.
- Parcel # 07-11-31-7028-00410-0200 Address: 113 Point Pleasant Drive, Palm Coast FL 32164
 Lot 12, Block 19, of Palm Coast, Map of Belle Terre, Section 13, according to the map or plat thereof, recorded in map Book 7, Pages 1 through 10, inclusive, as amended in Official Records Book 35, Page 528, of the Public Records of Flagler County, Florida.
- Parcel # 07-11-31-7013-00190-0120 Address: 61 Bruning Lane, Palm Coast FL 32137
 Lot 4, Block 12, of Palm Coast, Map Pine Grove -Section-26, according to the plat thereof, recorded in map or plat thereof, as recorded in Map Book 9, Page 20 through 35, inclusive, of the Public Records of Flagler County, Florida.
- Parcel # 07-11-31-7026-00120-0040 Address: 7 Pinelark Lane, Palm Coast FL 32164
 Lot 14, Block 79, Royal Palms- Section- 32, Palm Coast, according to the map or plat thereof, as recorded in map Book 10, Page 54 through 66, inclusive, of the Public Records of Flagler County, Florida.
- Parcel # 07-11-31-7032-00790-0140 Address: 3 Rolls Royce Court S. Palm Coast FL 32164
 Lot 24, Block 56, Royal Palms-Section-30, Palm Coast, according to the map or plat thereof, as recorded in map Book 10, Pages 30 through 42, inclusive, of the Public Records of Flagler County, Florida.
- Parcel # 07-11-31-7030-00560-0240 Address: 76 Randolph Drive, Palm Coast FL 32164
 Lot 22 of Block 25, of Palm Coast, Map of Wynnfield, Section 22, a Subdivision, according to the Plat thereof, as recorded in Plat Book 8, at Page(s) 3 through 20, inclusive, of the Public Records of Flagler County, Florida.
- Parcel # 07-11-31-7022-00250-0220 Address: 20 Westmore Lane, Palm Coast FL 32164
 Lot 23, Block 28, a Subdivision Plat Wynnfield- Section-22, Palm Coast, according to map or plat thereof, as recorded in Plat Book 8, Page(s) 3 through 20, inclusive, of the Public Records of Flagler County, Florida.
- Parcel # 07-11-31-7022-00280-0230 Address: 51 Westridge Lane, Palm Coast, FL 32137
 Lot 20, Block 31, of Palm Coast, Map of Wynnfield, Section 22, according to the Plat thereof, recorded in Plat Book 8, Page(s) 3 through 20, inclusive, of the Public Records of Flagler County, Florida.
- Parcel # 07-11-31-7022-00310-0200 Address: 93 Westhampton Dr., Palm Coast FL 32164
 Lot 25, Block 29, of Palm Coast, Wynnfield, Section 23, according to the plat thereof, recorded in Plat Book 8, Page 30, of the Public Records of Flagler County, Florida.
- Parcel # 07-11-31-7023-00290-0250 Address: 30 White Star Drive, Palm Coast FL 32164

Exhibit "A" Cont'd.

- Lot 15, Block 31, of Palm Coast, Map of Wynnfield, Section 23, according to the map or plat thereof, recorded in Map Book 8, Pages 23 through 38, inclusive, of the Public Records of Flagler County, Florida.
- Parcel # 07-11-31-7023-00310-0150 Address: 31 White Star Drive, Palm Coast FL 32164
- Lot 8, Block 36, of Palm Coast, Map of Wynnfield, Section 23, according to the plat thereof, recorded in Plat Book 8, Page 31, of the Public Records of Flagler County, Florida.
- Parcel # 07-11-31-7023-00360-0080 Address: 71 White Hall Dr., Palm Coast FL 32164
- Lot 17, Block 38, of Palm Coast, Map of Wynnfield, Section 23, according to the Plat thereof, recorded in Map Book 8, Page 32, of the Public Records of Flagler County, Florida.
- Parcel # 07-11-31-7023-00380-0170 Address: 7 White Hurst Lane, Palm Coast FL 32164
- Lot 11, Block 41, of Palm Coast, Map of Wynnfield – Section - 23, according to the map or plat thereof, recorded in Map Book 8, Page 23 through 38, inclusive, of the Public Records of Flagler County, Florida.
- Parcel # 07-11-31-7023-00410-0110 Address: 44 White Feather Lane, Palm Coast FL 32164
- Lot 6, Block 32, Subdivision Plat Royal Palms- Section – 32 Palm Coast, according to the Plat thereof, as recorded in Plat Book 10, Page(s) 54 through 66, inclusive, of the Public Records of Flagler County, Florida.
- Parcel # 07-11-31-7032-00320-0060 Address: 3 Rosepetal Lane, Palm Coast FL 32164
- Lot 4, Block 47, Palm Coast, Map of Wynnfield, Section 23, according to the Plat thereof, as recorded in Plat Book 8, Page(s) 23 through 38, inclusive, of the Public Records of Flagler County, Florida.
- Parcel # 07-11-31-7023-00470-0040 Address: 7 White House Drive, Palm Coast FL 32164
- Lot 15, Block 18, of Palm Coast, map of Pine Grove, Section 24, according to the Plat thereof, as recorded in Plat Book 8, Page 45 of the Public Records of Flagler County, Florida.
- Parcel # 07-11-31-7024-00180-0150 Address: 3 Prince Kaarel Lane, Palm Coast FL 32164
- Lot 36, Block 28, Palm Coast, Map of Pine Grove, Section 24,, according to the Plat thereof, as recorded in Map Book 8, Page(s) 48, inclusive, of the Public Records of Flagler County, Florida.
- Parcel # 07-11-31-7024-00280-0360 Address: 36 Price Lane, Palm Coast FL 32164
- Lot 2, Block 34, of Palm Coast, Map of Pine Grove, Section 024, according to the Plat thereof, as recorded in Map Book 8, Page(s) 49, of the Public Records of Flagler County, Florida.
- Parcel # 07-11-31-7024-00340-0020 Address: 94 Presidential Lane, Palm Coast FL 32164
- Lot 11, Block 38, of Palm Coast, Map of Pine Grove, Section 24, according to the Plat thereof, as recorded in Plat Book 8, Page(s) 50, inclusive, of the Public Records of Flagler County, Florida.
- Parcel # 07-11-31-7024-00380-0110 Address: 2 Preston Lane, Palm Coast FL 32164
- Lot 14, Block 8, of Palm Coast, Map of Pine Grove, Section 25, according to the Plat thereof, as recorded in Map Book 9, Page 5, of the Public Records of Flagler County, Florida. (For Sections 1 through 16 inclusive, the aforementioned legal description includes the following language, as amended by instrument recorded in Official Records Book 35, at Page 528, of Public Records of Flagler County, Florida.
- Parcel # 07-11-31-7025-00080-0140 Address: 247 Parkview Dr., Palm Coast FL 32164
- Lot 7, of Block 10, of Palm Coast, Map of Pine Grove, Section 25, according to the Plat thereof, as recorded in map Book 9, Page 5, of the Public Records of Flagler County, Florida.
- Parcel # 07-11-31-7025-00100-0070 Address: 22 Pebble Stone Lane, Palm Coast FL 32164
- Lot 29, Block 14, Subdivision Map Pine Grove- Section – 25 Palm Coast, according to the map or plat thereof, as recorded in Map Book 9, Page(s) 1 through 19, inclusive, of the Public Records of Flagler County, Florida.
- Parcel # 07-11-31-7025-00140-0290 Address: 22 Perkins Lane, Palm Coast FL 32164
- Lot 38, Block 16, of Palm Coast, Map of Pine Grove, Section 25, according to the Plat thereof, as recorded in Map Book 9, Page 6, of the Public Records of Flagler County, Florida.
- Parcel # 07-11-31-7025-00160-0380 Address: 48 Persimmon Dr., Palm Coast FL 32164
- Lot 45, Block 16, Palm Coast, Map of Pine Grove-Section-25, according to the Plat thereof, as recorded in Plat Book 9, Page(s) 1 through 19, of the Public Records of Flagler County, Florida.
- Parcel # 07-11-31-7025-00160-0450 Address: 24 Persimmon Drive, Palm Coast FL 32164
- Lot 17, Block 33, Palm Coast, Map of Pine Grove- Section 25, according to the map or plat thereof, as recorded in Map Book 9, Page(s) 1 through 19, inclusive, of the Public Records of Flagler County, Florida.
- Parcel # 07-11-31-7025-00330-0170 Address: 5 Pepper Lane, Palm Coast FL 32164
- Lot 3, Block 70, Palm Coast, Map of Pine Grove, Section 25, according to the map or plat thereof, as recorded in Plat Book 9, Page(s) 1 through 19, inclusive, of the Public Records of Flagler County, Florida.
- Parcel # 07-11-31-7025-00700-0030 Address: 55 Palmwood Dr., Palm Coast FL 32164
- Lot 6, Block 3, Palm Coast, Map of Pine Grove, Section 26, according to the Plat thereof, recorded in Map Book 9, Page(s) 20 through 35, inclusive, of the Public Records of Flagler County, Florida.
- Parcel # 07-11-31-7026-00030-0060 Address: 11 Pine Hill Lane, Palm Coast FL 32164
- Lot 24, Block 17, Subdivision Map Pine Grove- Section – 26 Palm Coast, according to the map or plat thereof, as recorded in Map Book 9, Page(s) 20 through 35, inclusive, of the Public Records of Flagler County, Florida.
- Parcel # 07-11-31-7026-00170-0240 Address: 7 Pine Crest Lane, Palm Coast FL 32164

Exhibit "A" Cont'd.

- Lot 27, Block 17, of Palm Coast, Map of Pine Grove, Section 26, according to the Plat thereof, as recorded in Plat Book 9, Page(s) 20 through 35, inclusive, of the Public Records of Flagler County, Florida.
- Parcel # 07-11-31-7026-00170-0270 Address: 13 Pine Crest Lane, Palm Coast FL 32164
- Lot 1, Block 31, Subdivision Map Pine Grove- Section - 26 Palm Coast, according to the map or plat thereof, as recorded in Map Book 9, Page(s) 20 through 35, inclusive, of the Public Records of Flagler County, Florida.
- Parcel # 07-11-31-7026-00310-0010 Address: 32 Pickering Drive, Palm Coast FL 32164
- Lot 16, Block 36, Palm Coast, Map of Pine Grove, Section 26, according to the map or plat thereof, as recorded in Plat Book 9, Page(s) 20 through 35, inclusive, of the Public Records of Flagler County, Florida.
- Parcel # 07-11-31-7026-00360-0160 Address: 20 Pickcane Lane, Palm Coast FL 32164
- Lot 2 of Block 73, Palm Coast, Map of Pine Grove, Section 26, according to plat thereof, as recorded in Plat Book 9, Page(s) 20 through 35, inclusive, of the Public Records of Flagler County, Florida.
- Parcel # 07-11-31-7026-00730-0020 Address: 47 Pittwick Lane, Palm Coast FL 32164
- Lot 32, Block 73, Palm Coast, Map of Pine Grove, Section 26, according to the map or plat thereof, as recorded in Map Book 9, Page(s) 20 through 35, inclusive, of the Public Records of Flagler County, Florida.
- Parcel # 07-11-31-7026-00730-0320 Address: 13 Pittman Drive, Palm Coast FL 32164
- Lot 33, Block 73, Palm Coast, Map of Pine Grove, Section 26, according to the map or plat thereof, as recorded in Map Book 9, Page(s) 20 through 35, inclusive, of the Public Records of Flagler County, Florida.
- Parcel # 07-11-31-7026-00730-0330 Address: 11 Pittman Drive, Palm Coast FL 32164
- Lot 67, Block 73, Palm Coast, Map of Pine Grove, Section 26, according to the plat thereof, as recorded in Plat Book 9, Page(s) 20 through 35, inclusive, of the Public Records of Flagler County, Florida.
- Parcel # 07-11-31-7026-00730-0670 Address: 68 Pitt Lane, Palm Coast FL 32164
- Lot 9 of Block 7A of Palm Coast, Map of Wynnfield, Section 27, according to the plat thereof, as recorded in Map Book 9, Page(s) 36 through 50, inclusive, of the Public Records of Flagler County, Florida.
- Parcel # 07-11-31-7027-00071-0090 Address: 69 Woodside Drive, Palm Coast FL 32164
- Lot 13 of Block 8, Plat of Palm Coast, Map of Wynnfield, Section 27, according to the map or plat thereof, as recorded in Map Book 9, Page(s) 36 through 50, inclusive, of the Public Records of Flagler County, Florida.
- Parcel # 07-11-31-7027-00080-0130 Address: 37 Woodside Drive, Palm Coast FL 32164
- Lot 16 of Block 53, Palm Coast, Map of Wynnfield- Section 27, according to the plat thereof, as recorded in Map Book 9, Page(s) 36 through 50, inclusive, of the Public Records of Flagler County, Florida.
- Parcel # 07-11-31-7027-00530-0160 Address: 8 Woodbury Drive, Palm Coast FL 32164
- Lot 15, Block 3, Palm Coast, Map of Pine Grove- Section 28, according to the map or plat thereof, as recorded in Map Book 9, Page(s) 51 through 66, inclusive, of the Public Records of Flagler County, Florida.
- Parcel # 07-11-31-7028-00030-0150 Address: 29 Phoenix Lane, Palm Coast FL 32164
- Lot 30, of Block 14, of Palm Coast, Map of Pine Grove, Section 28, according to the plat thereof, as recorded in Map Book 9, Page(s) 54, of the Public Records of Flagler County, Florida. (For Sections 1 through 16 inclusive the aforementioned legal description includes the following language as amended by instrument in Official Records Book 35, at page 528, of the Public Records of Flagler County, Florida.)
- Parcel # 07-11-31-7028-00140-0300 Address: 57 Ponce DeLeon Drive, Palm Coast FL 32164
- Lot 30, Block 17, of Palm Coast, Map of Pine Grove, Section 28, according to the plat thereof, as recorded in Map Book 9, Page 55, of the Public Records of Flagler County, Florida.
- Parcel # 07-11-31-7028-00170-0300 Address: 8 Pope Lane, Palm Coast FL 32164
- Lot 29, Block 29, Subdivision Plat of Pine Grove-Section 28 Palm Coast, according to the map or plat thereof, as recorded in Map Book 9, Page(s) 51 through 66, inclusive, of the Public Records of Flagler County, Florida.
- Parcel # 07-11-31-7028-00290-0290 Address: 1 Powder Lane, Palm Coast FL 32164
- Lot 13, Block 60, of Palm Coast, Map of Pine Grove, Section 28, according to the plat thereof, as recorded in Map Book 9, Page 62, of the Public Records of Flagler County, Florida.
- Parcel # 07-11-31-7028-00600-0130 Address: 158 Point Pleasant Drive, Palm Coast FL 32164
- Lot 4, Block 37, Royal Palms- Section- 29, according to the plat thereof, as recorded in Plat Book 10, Page(s) 17 through 29, inclusive, of the Public Records of Flagler County, Florida.
- Parcel # 07-11-31-7029-00370-0040 Address: 28 Ryder Drive, Palm Coast FL 32164
- Lot 6, Block 38, of Palm Coast, Map of Royal Palms, Section 29, according to the plat thereof, as recorded in Plat Book 10, Page(s) 17 through 29, inclusive, of the Public Records of Flagler County, Florida.
- Parcel # 07-11-31-7029-00380-0060 Address: 4 Ryder Drive, Palm Coast FL 32164

Exhibit "A" Cont'd.

- Lot 4, Block 55, Subdivision Plat of Royal Palms- Section- 29, Palm Coast, according to the plat thereof, as recorded in Plat Book 10, Page(s) 17 through 29, inclusive, of the Public Records of Flagler County, Florida.
- Parcel # 07-11-31-7029-00550-0040 Address: 110 Ryan Drive, Palm Coast FL 32164
- Lot 18, Block 76, of Palm Coast, Map of Royal Palms- Section- 29, according to the plat thereof, as recorded in Plat Book 10, Page 28, of the Public Records of Flagler County, Florida.
- Parcel # 07-11-31-7029-00760-0180 Address: 28 Rymshaw Drive, Palm Coast FL 32164
- Lot 6, Block 77, Palm Coast, Map of Royal Palms- Section- 29, according to the map or plat thereof, as recorded in Map Book 10, Page(s) 17 through 29, inclusive, of the Public Records of Flagler County, Florida.
- Parcel # 07-11-31-7029-00770-0060 Address: 12 Rymshaw Drive, Palm Coast FL 32164
- Lot 31, Block 31, Palm Coast, Map of Royal Palms- Section- 30, according to the plat thereof, as recorded in Plat Book 10, Page(s) 30 through 42, inclusive, of the Public Records of Flagler County, Florida.
- Parcel # 07-11-31-7030-00310-0310 Address: 72 Radcliff Drive, Palm Coast FL 32164
- Lot 2, Block 41, of Palm Coast Map of Royal Palms- Section- 30, a Subdivision, according to the map or plat thereof, as recorded in Plat Book 10, Page(s) 30 through 42, inclusive, of the Public Records of Flagler County, Florida.
- Parcel # 07-11-31-7030-00410-0020 Address: 81 Randolph Drive, Palm Coast FL 32164
- Lot 1, Block 46, Subdivision Plat Royal Palms- Section- 30 Palm Coast, according to the map or plat thereof, as recorded in Map Book 10, Page(s) 30 through 42, inclusive, of the Public Records of Flagler County, Florida.
- Parcel # 07-11-31-7030-00460-0010 Address: 18 Ranch Way, Palm Coast FL 32164
- Lot 17, Block 67, Subdivision of Plat Royal Palms- Section- 30 Palm Coast, according to the map or plat thereof, as recorded in Map Book 10, Page(s) 30 through 42, inclusive, of the Public Records of Flagler County, Florida.
- Parcel # 07-11-31-7030-00670-0170 Address: 15 Ramble Way, Palm Coast FL 32164
- Lot 2, Block 3, Palm Coast, Map of Royal Palms, Section 31, according to the map or plat thereof, as recorded in Map Book 10, Page(s) 43 through 53, inclusive, of the Public Records of Flagler County, Florida.
- Parcel # 07-11-31-7031-00030-0020 Address: 3 Ripcord Lane, Palm Coast FL 32164
- Lot 13, Block 21, Royal Palms Section 31, Palm Coast, a subdivision, according to the plat thereof, as recorded in Map Book 10, Page(s) 43 through 53, inclusive, of the Public Records of Flagler County, Florida.
- Parcel # 07-11-31-7031-00210-0130 Address: 7 Ripple Place, Palm Coast FL 32164
- Lot 16, Block 22, Palm Coast, Map of Royal Palms- Section- 31, according to the plat thereof, as recorded in Plat Book 10, Page(s) 43 through 53, inclusive, of the Public Records of Flagler County, Florida.
- Parcel # 07-11-31-7031-00220-0160 Address: 13 Rippling Place, Palm Coast FL 32164
- Lot 20, Block 42, Palm Coast, Map of Royal Palms- Section- 31, according to the map or plat thereof, as recorded in Map Book 10, Page(s) 43 through 53, inclusive, of the Public Records of Flagler County, Florida.
- Parcel # 07-11-31-7031-00420-0200 Address: 39 Richland Lane, Palm Coast FL 32164
- Lot 15, Block 53, Palm Coast, Map of Royal Palms- Section- 31, according to the plat thereof, as recorded in Plat Book 10, Page(s) 43 through 53, inclusive, of the Public Records of Flagler County, Florida.
- Parcel # 07-11-31-7031-00530-0150 Address: 62 Riverina Drive, Palm Coast FL 32164
- Lot 40, Block 54, Palm Coast, Map of Royal Palms- Section- 31, according to the plat thereof, as recorded in Plat Book 10, Page(s) 43 through 53, inclusive, of the Public Records of Flagler County, Florida.
- Parcel # 07-11-31-7031-00540-0400 Address: 16 Rivera Lane, Palm Coast FL 32164
- Lot 10, Block 56, Palm Coast, Map of Royal Palms- Section- 31, according to the map or plat thereof, as recorded in Map Book 10, Page(s) 43 through 53, inclusive, of the Public Records of Flagler County, Florida.
- Parcel # 07-11-31-7031-00560-0100 Address: 19 Riviere Lane, Palm Coast FL 32164
- Lot 5, Block 18, of Palm Coast, Map of Royal Palms- Section- 32, according to the plat thereof, as recorded in Plat Book 10, Page(s) 54 through 66, inclusive, of the Public Records of Flagler County, Florida.
- Parcel # 07-11-31-7032-00180-0050 Address: 33 Royal Palm Lane, Palm Coast FL 32164
- Lot 2, Block 20, Subdivision Plat Royal Palms- Section- 32, Palm Coast, according to the plat thereof, as recorded in Plat Book 10, Page(s) 54 through 66, inclusive, of the Public Records of Flagler County, Florida.
- Parcel # 07-11-31-7032-00200-0020 Address: 125 Rolling Sands Drive, Palm Coast FL 32164
- Lot 12, Block 32, of Palm Coast, Map of Royal Palms- Section – 32, according to the map thereof, as recorded in Map Book 10, Page 58, of the Public Records of Flagler County, Florida.
- Parcel # 07-11-31-7032-00320-0120 Address: 15 Rosepetal Lane, Palm Coast FL 32164
- Lot 20, Block 39, of Palm Coast, Map of Royal Palms- Section – 32 Palm Coast, according to the Plat thereof, as recorded in Map Book 10, at Page 59, of the Public Records of Flagler County, Florida.
- Parcel # 07-11-31-7032-00390-0200 Address: 19 Russman Lane, Palm Coast FL 32164
- Lot 16, Block 62, of Palm Coast, Map of Royal Palms- Section – 32 Palm Coast, according to the Map of Plat thereof, as recorded in Plat Book 10, Page 54, of the Public Records of Flagler County, Florida.
- Parcel # 07-11-31-7032-00620-0160 Address: 23 Rockingham Lane, Palm Coast FL 32164

Exhibit "A" Cont'd

- Lot 18, Block 78, Subdivision Plat Royal Palms- Section – 32 Palm Coast, a Subdivision, according to the Plat thereof, as recorded in Map Book 10, at Page 65, of the Public Records of Flagler County, Florida.
- Parcel # 07-11-31-7032-00780-0180 Address: 41 Rolling Fern Drive, Palm Coast FL 32164
- Lot 1, Block 88, Subdivision Plat Royal Palms- Section – 32 Palm Coast, according to the Map or Plat thereof, as recorded in Map Book 10, Page(s) 54 through 66, of the Public Records of Flagler County, Florida.
- Parcel # 07-11-31-7032-00880-0010 Address: 52 Robinson Drive, Palm Coast FL 32164
- Lot 9, Block 1, of Palm Coast, Map of Royal Palms- Section – 33, according to the Plat thereof, as recorded in Map Book 10, at Page 67 of the Public Records of Flagler County, Florida.
- Parcel # 07-11-31-7033-00010-0090 Address: 24 Reidsville Drive, Palm Coast FL 32164
- Lot 14, Block 17, Palm Coast Map of Royal Palms Section 33, Palm Coast, according to the Plat thereof, as recorded in Plat Book 10, at Page(s) 67 through 77, inclusive, of the Public Records of Flagler County, Florida.
- Parcel # 07-11-31-7033-00170-0140 Address: 41 Regency Drive, Palm Coast FL 32164
- Lot 11, Block 20, of Palm Coast, Map of Royal Palms- Section – 33, a Subdivision, according to the Plat or Map thereof, described in Map Book 10, at Page 72, of the Public Records of Flagler County, Florida.
- Parcel # 07-11-31-7033-00200-0110 Address: 21 Reynolds Place, Palm Coast FL 32164
- Lot 15, Block 40, of Palm Coast, Map of Belle Terre, Section 35, according to the Plat thereof, as recorded in Plat Book 11, Page(s) 2 through 26, inclusive, of the Public Records of Flagler County, Florida.
- Parcel # 07-11-31-7035-00400-0150 Address: 34 Burroughs Drive, Palm Coast FL 32137
- Lot 6, Block 53, of Palm Coast, Map of Belle Terre, Section 35, according to the Map or Plat thereof, as recorded in Map Book 11, Page(s) 2 through 26, inclusive, of the Public Records of Flagler County, Florida.
- Parcel # 07-11-31-7035-00530-0060 Address: 36 Bunker Lane, Palm Coast FL 32137
- Lot 13, Block 56, of Palm Coast, Map of Belle Terre, Section 35, according to the Plat thereof, as recorded in Map Book 11, Page 12, of the Public Records of Flagler County, Florida.
- Parcel # 07-11-31-7035-00560-0130 Address: 56 Bunker Hill Drive, Palm Coast FL 32137
- Lot 22, Block 88, of Palm Coast, Map of Belle Terre, Section 35, according to the Map or Plat thereof, as recorded in Map Book 11, Page(s) 2 through 26, inclusive, of the Public Records of Flagler County, Florida.
- Parcel # 07-11-31-7035-00880-0220 Address: 3 Buffalo Plains Lane, Palm Coast FL 32137
- Lot 20, Block 99, of Map of Belle Terre, Section 35, of Palm Coast, according to the Plat thereof, as recorded in Plat Book 11, Page(s) 2 through 26, inclusive, of the Public Records of Flagler County, Florida.
- Parcel # 07-11-31-7035-00990-0200 Address: 98 Bud Hollow Drive, Palm Coast FL 32137
- Lot 5, Block 111, Belle Terre- Section 35, Palm Coast Park at Palm Coast, according to the Plat thereof, as recorded in Plat Book 11, Page(s) 2 through 26, inclusive, of the Public Records of Flagler County, Florida.
- Parcel # 07-11-31-7035-01110-0050 Address: 54 Biscayne Drive, Palm Coast FL 32137
- Lot 2, Block 142, Subdivision Plat Belle Terre -Section 35, Palm Coast Park at Palm Coast, according to the Map or Plat thereof, as recorded in Map Book 11, Page(s) 2 through 26, inclusive, of the Public Records of Flagler County, Florida.
- Parcel # 07-11-31-7035-01420-0020 Address: 210 Birchwood Drive, Palm Coast FL 32137
- Lot 11, Block 166, Subdivision Plat Belle Terre -Section 35, Palm Coast Park at Palm Coast, according to the Map or Plat thereof, as recorded in Map Book 11, Page(s) 2 through 26, inclusive, of the Public Records of Flagler County, Florida.
- Parcel # 07-11-31-7035-01660-0110 Address: 3 Birchfield Place, Palm Coast FL 32137
- Lot 9, Block 31, Subdivision Plat Lakeview -Section 37, Palm Coast Park at Palm Coast, according to the Map or Plat thereof, as recorded in Map Book 13, Page(s) 1 through 29, inclusive, of the Public Records of Flagler County, Florida.
- Parcel # 07-11-31-7037-00310-0090 Address: 12 Lamont Lane, Palm Coast FL 32137
- Lot 28, Block 103, Lakeview -Section 37, Palm Coast Park, according to the Map or Plat thereof, as recorded in Plat Book 13, Page(s) 1 through 29, inclusive, of the Public Records of Flagler County, Florida.
- Parcel # 07-11-31-7037-01030-0280 Address: 20 Louisburg Lane, Palm Coast FL 32137
- Lot 23, Block 106, of Palm Coast, Map of Lakeview -Section 37, according to the Plat thereof, as recorded in Map Book 13, Page(s) 1 through 29, inclusive, of the Public Records of Flagler County, Florida.
- Parcel # 07-11-31-7037-01060-0230 Address: 15 London Drive, Palm Coast FL 32137
- Lot 19, Block 37, Ulysses Trees-Section 57, Seminole Woods at Palm Coast, according to the Plat thereof, as recorded in Map Book 17, Page 12, of the Public Records of Flagler County, Florida.
- Parcel # 07-11-31-7057-00370-0190 Address: 109 Universal Trail, Palm Coast FL 32137
- Lot 2, Block 51, Subdivision Plat Ulysses Trees-Section 57, Seminole Woods at Palm Coast, according to the Plat thereof, as recorded in Plat Book 17, Page(s) 12 through 28, inclusive, of the Public Records of Flagler County, Florida.
- Parcel # 07-11-31-7057-00510-0020 Address: 10 Unity Court, Palm Coast FL 32137
- Lot 3, Block 51, Subdivision Plat Ulysses Trees-Section 57, Seminole Woods at Palm Coast, according to the Plat thereof, as recorded in Plat Book 17, Page(s) 12 through 28, inclusive, of the Public Records of Flagler County, Florida.
- Parcel # 07-11-31-7057-00510-0030 Address: 6 Unity Court, Palm Coast FL 32137

Exhibit "A" Cont'd

- Lot 12, Block 66, of Palm Coast, Map of Ulysses Trees-Section 57, according to the Plat thereof, as recorded in Plat Book 17, Page(s) 12 through 28, inclusive, of the Public Records of Flagler County, Florida.
- Parcel # 07-11-31-7057-00660-0120 Address: 105 Ulysses Trail, Palm Coast FL 32137
- Lot 9, Block 14, of Palm Coast, Map of Seminole Park Section 59, according to the Plat thereof, as recorded in Plat Book 19, Page 45, of the Public Records of Flagler County, Florida. (For Section 1 through 16 inclusive, the aforementioned legal description includes the following language; as amended by instrument recorded in Official Records Book 35, at page 528, of the Public Records of Flagler County, Florida.)
- Parcel # 07-11-31-7059-00140-0090 Address: 19 Sea Serpent Trail, Palm Coast FL 32164
- Lot 4 of Block 26, of Palm Coast, Map of Seminole Park Section 59, according to the plat thereof, as recorded in Map Book 19, at Page 47, of the Public Records of Flagler County, Florida.
- Parcel # 07-11-31-7059-00260-0040 Address: 59 Sea Trail, Palm Coast FL 32164
- Lot 5, Block 26, Seminole Park-Section 59, Seminole Woods at Palm Coast, according to the plat thereof, as recorded in Map Book 19, at Page(s) 41 through 50, inclusive and in Map Book 20, Pages 1 through 8, inclusive, of the Public Records of Flagler County, Florida.
- Parcel # 07-11-31-7059-00260-0050 Address: 61 Sea Trail, Palm Coast FL 32164
- Lot 12, of Block 55, of Palm Coast, Map of Seminole Park Section 59, according to the Plat thereof, as recorded in Map Book 20, Page 1, of the Public Records of Flagler County, Florida. (For Section 1 through 16 inclusive, the aforementioned legal description includes the following language; as amended by instrument recorded in Official Records Book 35, at page 528, of the Public Records of Flagler County, Florida.)
- Parcel # 07-11-31-7059-00550-0120 Address: 25 Smith Trail, Palm Coast FL 32164
- Lot 3, Block 16, Seminole Park-Section 60, Seminole Woods at Palm Coast, according to the map or plat thereof, as recorded in Map Book 17, at Page(s) 48 through 55, inclusive, of the Public Records of Flagler County, Florida.
- Parcel # 07-11-31-7060-00160-0030 Address: 31 Slipper Trail, Palm Coast FL 32164
- Lot 3, of Block 58, Palm Coast, Map of Kankakee Run, Section 65, according to the plat thereof as recorded in Map Book 17, Pages 67, of the Public Records of Flagler County, Florida.
- Parcel # 07-11-31-7065-00580-0030 Address: 2 Karl Court, Palm Coast FL 32164
- Lot 25, of Block 12, Palm Coast, Map of Wynnfield, Section 22, according to the plat thereof as recorded in Map Book 8, Page 10, of the Public Records of Flagler County, Florida. (For Sections 1 through 16 inclusive, the aforementioned legal description includes the following languages as amended by instrument recorded in Official Records Book 35, at Page 528, of the Public Records of Flagler County, Florida.)
- Parcel # 07-11-31-7022-00120-0280 Address: 10 Westgrill Drive, Palm Coast FL 32164
- Lot 1, Block 49, of Palm Coast, Map of Royal Palms, Section 29, according to the plat thereof, as recorded in Map Book 10, at Page 24, of the Public Records of Flagler County, Florida.
- Parcel # 07-11-31-7029-00490-0010 Address: 28 Rykill Way, Palm Coast FL 32164
- Lot 14, Block 53, of Palm Coast, Map of Royal Palms, Section 29, according to the plat thereof, as recorded in Map Book 10, Page(s) 17 through 29, inclusive, of the Public Records of Flagler County, Florida.
- Parcel # 07-11-31-7029-00530-0140 Address: 28 Rykill Way, Palm Coast FL 32164

EXHIBIT "A" Cont'd

Corrective deed adding the following properties

Lot 22,Block 42,of Palm Coast,Map of Royal Palms,Section 31,according to the plat thereof,as recorded in Map Book 10,Page 43 through

53,inclusive,of the Public Records of Flagler County,Florida.

Parcel# 07-11-31-7031-00420-0220

Address: 43 Richland Lane,Palm Coast 32164

Lot 6 and 7,Block 3,Pine Grove,Section 26,Palm Coast,according to the plat thereof recorded in Plat Book 9,Pages 20 through 35, inclusive,of the Public Records of Flagler County,Florida.

Parcel# 07-11-31-7026-00030-0070

Address: 13 Pine Hill Lane,Palm Coast,FL 32164

Lot 15,Block 157,Palm Coast,Map of Belle Terre,Section 35,according to the Plat thereof,as recorded in Map Book 11,Page 24 of the

Public Records of Flagler County,Florida.

Parcel# 07-11-31-7035-01570-0150

Address: 34 Birchwood Drive,Palm Coast,FL 32137

Unofficial Copy